



Orienteering Event Safety Plan **Little Pan Staging Area New River, Arizona**



Event Director		Cell:
Cell Reception	Cell reception expected to be 0 to 2 bars. Improved reception along I-17, Emergencies should use 911	
Emergency Medical Service	Ambulance Police Fire Search	911
For Responders	Event Location - Registration Table The staging area is located 42 miles north of downtown Phoenix. From Phoenix, head north on I-17 to exit 236. Turn left on Table Mesa Road. Turn right after 500 feet to stay on Table Mesa Road. Follow the main road heading north for 2.5 miles, left on the first fork, right on the second fork.	
Event Location (UTM)	392732.88, 3763217.39	
Event Location (Lat/Long)	34°00'14.7"N 112°09'41.7"W 34.004088, -112.1615811	
Event Location (Directions)	<ul style="list-style-type: none">Starting on the west side of I-17 (exit 236), travel north approximately 0.5 miles on the paved West Table Mesa Road. The pavement ends at this point.Continue north on an all-weather gravel road for another 1.15 miles to an intersection. Take the right fork at the intersection.Continue north another 0.65 miles on a slightly rougher gravel road to a second intersection. Take the left fork at this intersection.Travel northwest approximately 0.85 miles further to the entrance to the Little Pan Staging Area.	
Contacts		
Local Emergency Room Hospital	HonorHealth Sonoran Health and Emergency Center (623) 474-1600 33423 N 32nd Ave, Phoenix, AZ 85085	Approximately 17 miles Directions: see Attachment 1
Park Ranger	n/a	
Police Department	Maricopa County Sheriff's North Valley Posse deputies	



**Orienteering Event
Safety Plan**
**Little Pan Staging Area
New River, Arizona**



	(602) 876-1011 – non emergency 3701 W Anthem Way, Anthem, AZ 85086	
Fire Department	Black Canyon Fire Department (623) 374-5512 -non emergency 35050 Old Black Canyon Hwy, Black Canyon City, AZ 85324	



**Orienteering Event
Safety Plan**
**Little Pan Staging Area
New River, Arizona**



Attachment 1
Map to Local Emergency Hospital



Unnamed Road, New River, AZ 85087 to HonorHealth Sonoran Health and Emergency Center

Drive 17.0 miles, 27 min



Imagery ©2019 Google, Map data ©2019 Google 2 mi

Unnamed Road

New River, AZ 85087

Take W Table Mesa Rd to I-17 S

- 14 min (3.8 mi)
- ↑

1. Head southeast

0.3 mi
- ↘

2. Keep right

0.8 mi
- ↘

3. Turn right

0.7 mi
- ↙

4. Slight left onto W Table Mesa Rd



1.7 mi
- ↘

5. Turn right to stay on W Table Mesa Rd





0.4 mi

Follow I-17 S to W Dove Valley Rd in Phoenix. Take exit 222 from I-17 S

11 min (12.7 mi)

-  6. Merge onto I-17 S
- 12.3 mi
-  7. Take exit 222 for Dove Valley Rd
- 0.4 mi

Continue on W Dove Valley Rd to your destination

- 2 min (0.6 mi)
-  8. Turn left onto W Dove Valley Rd
- 0.3 mi
-  9. Turn left onto N 32nd Ave
- 0.2 mi
-  10. Turn right
-  Destination will be on the right

446 ft

HonorHealth Sonoran Health and Emergency Center

33423 N 32nd Ave, Phoenix, AZ 85085

These directions are for planning purposes only. You may find that construction projects, traffic, weather, or other events may cause conditions to differ from the map results, and you should plan your route accordingly. You must obey all signs or notices regarding your route.